

VOLCAT

PLATJA D'ARO



3-4 FEB 2024

PLATJA D'ARO

2 STAGES · 82KM · 2.150M+



INSTITUTIONAL SPONSORS:



Castell d'Aro · Platja d'Aro · S'Agaró
365 www.platjadaro.com

Fem Esport!
Castell d'Aro · Platja d'Aro · S'Agaró



MAIN SPONSOR:



SPONSORS:



TECHNOLOGY PARTNER:



OFFICIAL MAPPING:



SUPPORTED BY:



ORGANIZING:



VolCAT Platja d'Aro

@volcatplatjadaro

+ info & registration

volcatbtt.com



LA BICI DE VOLCAT

—
SPARK RC

Castell d'Aro - Platja d'Aro will host one of the Volcat Series events and it will again be in the UCI C3 category. It will be the first of the two events of the Volcat 2024. As always, it takes place in the incomparable setting for the practice of mountain biking, the Costa Brava of Girona, a territory well recognized for its involvement with cycling and sport in general.



Two stages in cross country format with start and finish in Castell d'Aro, with a well-located paddock area and close to all services for runners and companions. The test will be held on February 3 and 4, 2024, being one of the first events to obtain UCI points for the season. But it is also a good opportunity to enjoy an incredible weekend of authentic mountain biking with friends, colleagues, partners or friends.

PROGRAM



FRIDAY 2 OF FEBRUARY

- 16.00h a 19.00h – Race office opening and paddock opening

SATURDAY 3 OF FEBRUARY

- 08.00h – Race office opening
- 10.00h – **Start PRO Stage 1**
- 10.10h – **Start OPEN Stage 1**
- 13.00h – Ceremony awards for stage 1
- 14.00h – Closing Race
- 16.00h – VolCAT Kids

SUNDAY 4 OF FEBRUARY

- 08.00h – Race office opening
- 10.00h – **Start PRO Satge 2**
- 10.10h – **Start OPEN Stage 2**
- 13.00h – Ceremony awards for stage 2 and General
- 14.25h – Closing Race



NEW LOCATION!

The competition center will be located near the Castell d'Aro municipal soccer field, located on Carrer d'Amadeu Vives.



PADDOCK:

Shedule of assembly:

- Friday: 16.00h to 19.00h
- Saturday: 07.00h to 08.00h (At 09.00h must be done it)
- Sunday: 07.00h to 08.00h (At 09.00h must be done it)

<https://maps.app.goo.gl/XcSmD8Q9hkBZ93Hx5>



PARKING

We will provide about 150 spaces in the area next to the soccer field and the start, but for the final developing of the race, once full, no more vehicles will be allowed to pass. Those who have not been able to access will have to go through the designated area of the polygon where they can also park the motorhomes.

150 cars parking:



<https://maps.app.goo.gl/hF2x5HtDFYhgFcko6>

Motorhomes parking:



<https://maps.app.goo.gl/Cn8MMJubXQJGAddo7>

ALSO...

In Platja d'Aro there is a parking for motorhomes (60 places) that is permanent all year round.

<https://www.google.com/maps/place/41%C2%B048'37.0%22N+3%C2%B003'29.0%22E/@41.810278,3.058056,16z/data=!4m5!3m4!1s0x0:0x0!8m2!3d41.810278!4d3.058056>

ACCOMODATION

If you still do not have accommodation you can contact: travel@ocisport.net

Remember to also make your reservation for the next test!



VolCAT Igualada

La prova per etapes per excel·lència

MÉS INFORMACIÓ

TRACKS

STAGE 1: 40KMS / +1.500M



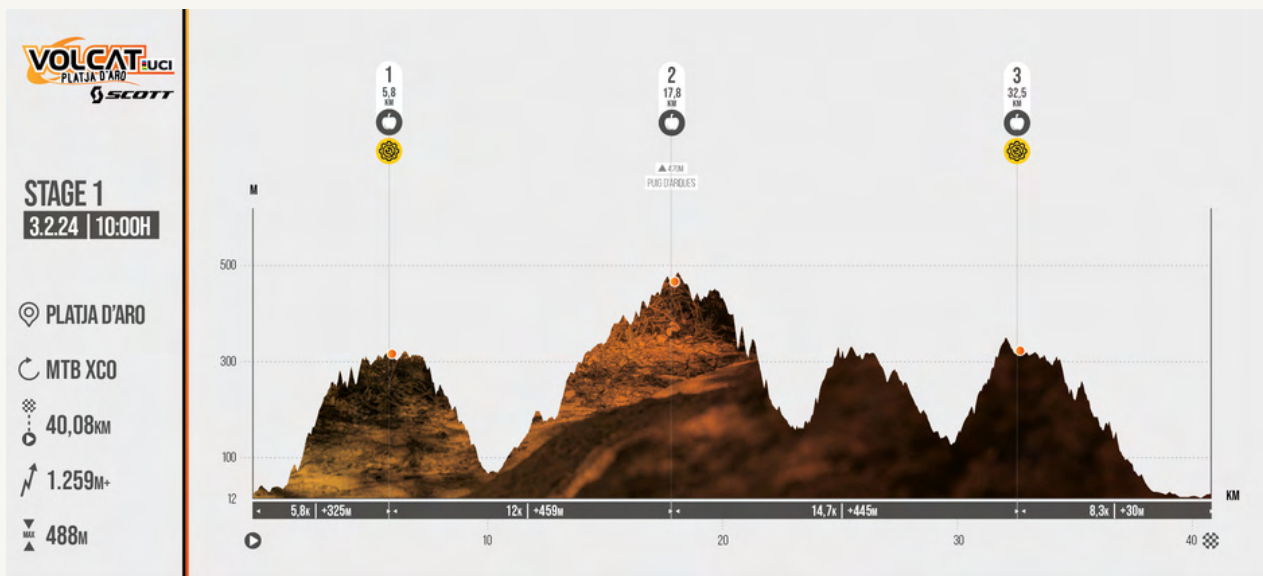
OFFICIAL MAPPING
wikiloc



[GET THE TRACK](#)


The first stage of the VolCAT Platja d'Aro will start on the paved road for the first few kilometers before facing the first climb of the day. A climb along a wide track without technical complications until you find the 1st aid station at km5.8. Next, a descent of about 3km until crossing the Riera de Molins, following the BTT itinerary 9/33. The route will continue along this itinerary until the climb to Puig d'Arques assuming the maximum high of the day located at 486m altitude. At this point we will find the second aid station at km17.5. Upon leaving the aid station, a long descent along paths surrounded by pine and oak groves until crossing the Romanya de la Selva road near the Cueva d'en Daina Dolmen and shortly before the last long climb that faces the 3rd aid station, located at km32.5. A descent will begin in which extreme caution will have to be taken in certain parts and which will lead to taking the last kilometers bordering the Ridaura to the finish line.

STAGE 1: 40KMS / +1.500M



FEED ZONES

AV1 (TEAMS) km5,8
(Club de Golf Santa Cristina d'Aro):
[h3ps://maps.app.goo.gl/zyertPepzx4nYnSL8](https://maps.app.goo.gl/zyertPepzx4nYnSL8)



Saturday: Fideuà
*vegan options

AV2 km17,8 (Puig d'Arques)
[https://www.google.com/maps/place/Pla+de+Can+Sabater,+Unnamed+Road,17118,+Girona/dat\[...\].75915&g_ep=CAESCjExLjExMi4xMDIYACDXggMqCSwONzA3NTkxNUICRVM%3D](https://www.google.com/maps/place/Pla+de+Can+Sabater,+Unnamed+Road,17118,+Girona/dat[...].75915&g_ep=CAESCjExLjExMi4xMDIYACDXggMqCSwONzA3NTkxNUICRVM%3D)

AV3 (TEAMS) km32,5 (Club de Golf Santa Cristina d'Aro): Same as AV1



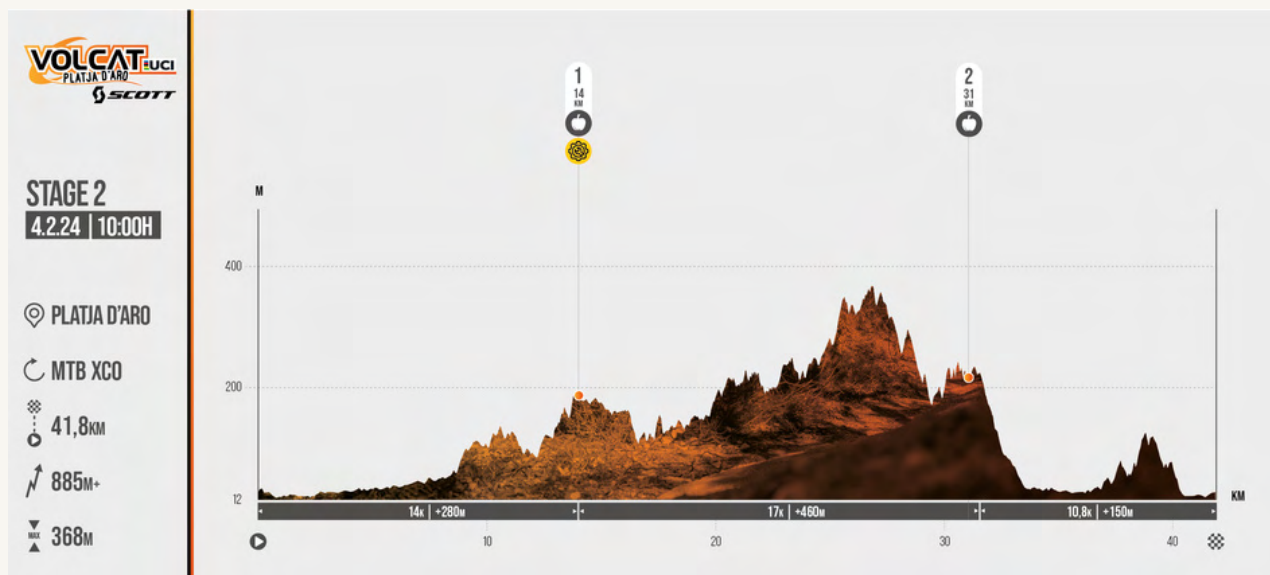
STAGE 2: 42,8KMS / +1.200M



[GET THE TRACK](#)

The second stage of the VolCAT Platja d'Aro will have a start in which the first 10 kilometers will be quite flat on comfortable tracks. From there, an ascent along a track and trails with some technical sections, both down and up, until the 1st aid station, at km15.5. Next, a combination of trails without technical difficulty in a constant up and down that will lead to the maximum elevation of the day, at 368m altitude, at the Coll de la Creu d'en Barraquer. Next, a trail in which you will have to pay attention to the technical parts until the 2nd aid station, at km32. From this point, a downhill trial will begin in which extreme caution will have to be taken, especially during the first part. We will continue along the same wide track from the start, but first there will be a last fun area of trails with some technical part to finish the VolCAT Platja d'Aro.


STAGE 2: 42,8KMS / +1.200M



FEED ZONES

AV1 (TEAMS) km15,3 (ctra. Abocador Solius):
[h3ps://maps.app.goo.gl/TcXdYFviMhRRxLNHA](https://maps.app.goo.gl/TcXdYFviMhRRxLNHA)

AV2 km32 : Ctra. Pedralta
ONLY ORGANIZATION, YOU CAN NOT PAS!



Sunday: sausages
* vegan options



THE TECHNICAL INFORMATION

UCI POINTS

STAGE RACE		
Rang / Place	Class 3	
	Standings General ELITE	Standings GENERAL JUNIOR
1	10	20
2	6	18
3	4	16
4	2	14
5	1	12
6	X	10
7		8
8		6
9		4
10		2
11		X

MONEY PRIZES

The prizes will be paid to the respective winners by bank transfer within a maximum period of two months from the race. The procedure will be reported, in addition to this document, on the information panel of each test.

If you are one of the winners, you can write an email to: rperez@ocisport.net providing your personal and banking accreditation (ID and bank details), so that the organization can validate your identity and make the bank transfer corresponding to the prize obtained.

Ranking / Classement	Class 3 / Class		
	XC		
	M&W / H&F Elite	M&W / H&F U23*	M&W / H&F Juniors
1st / 1er	€ 200		€ 65
2nd / 2ème	€ 150		€ 50
3rd / 3ème	€ 100		€ 30
4th / 4ème	€ 75		€ 25
5th / 5ème	€ 50		€ 20
6th / 6ème			
7th / 7ème			
8th / 8ème			
9th / 9ème			
10th / 10ème			
Total	€ 575		€ 190
Total M&W / H&F	€ 1'150		

MEDICAL SERVICES AND NEAREST HOSPITALS

The organization will provide an advanced ambulance with a doctor and a basic one that travels with the runners, apart from the assistance vehicles.

Nearest hospitals:

[ARO Mèdic, Carrer Juli Garreta, Platja d'Aro Hospital](#)

Carrer Juli Garreta, 19

972 81 69 12

[Hospital de Palamós Hospital](#)

Carrer Hospital 17-19 Ed. Fleming

972600160

THE EMERGENCY TELEPHONE NUMBER FOR RIDERS IS: **638 602 777**

RULES



GET HERE

In the test you can participate in PRO category (with license), or OPEN (without license), individually or as a couple.

For any questions you can contact: hola@ocisport.net

ORDER FOR THE START

START

PRO

ELIT SUB23

JUNIOR

MASTER 30

MASTER 40

CADET

MASTER 50 | 60


2 STAGES

1STAGE

DUO

OPEN

FEMINES





wikiloc

Accede a las rutas oficiales de OCISPORT BIKE en Wikiloc

VOLCAT uci
PLATJA D'IBRO

+ SCOTT

VOLCAT uci
SCOTT

SERIES
VOLCAT
SCOTT

